

COLLINS AEROSPACE PRO LINE FUSION® AVIONICS CONTENT

King Air C90, B200, B300 - Owner/Operator

Submit completed forms to Collins Database Subscription Support at collinsfmssubscriptions@collins.com, PH: 1.319.295.5000 opt. 3, or Fax 1.319.295.8757. Account activation takes up to five business days from receipt of completed form and required documents. For best results populating and digitally signing this form, use Internet Explorer. Required information*.

Subscription One (1) annual subscription is required for each aircraft serial number. This subscription fee is for use on a single aircraft and does not allow any Buyer to rent, lease, lend, upload to or host on any web site or server. The subscription will automatically renew each year. Note - Collins Aerospace is required to screen all aircraft and related entities. Additional aircraft documentation and/or Certificate of Registration may be requested.

1. Aircraft Owner*

Company	<input type="text"/>	Contact	<input type="text"/>
Address	<input type="text"/>	City	<input type="text"/>
		State, Zip	<input type="text"/>
Country	<input type="text"/>	Phone	<input type="text"/>
		Email	<input type="text"/>

2. Aircraft Operator*

Same as #1

Company	<input type="text"/>	Contact	<input type="text"/>
Address	<input type="text"/>	City	<input type="text"/>
		State, Zip	<input type="text"/>
Country	<input type="text"/>	Phone	<input type="text"/>
		Email	<input type="text"/>

3. Payer Information/Subscription Owner*

Same as #1

Same as #2

Company	<input type="text"/>	Contact	<input type="text"/>
Address	<input type="text"/>	City	<input type="text"/>
		State, Zip	<input type="text"/>
Country	<input type="text"/>	Phone	<input type="text"/>
		Email invoice to	<input type="text"/>

4. Aircraft Information

Aircraft Model: ☐ C90 ☐ B200 ☐ B300

Delivery Date

Aircraft S/N (s)

Registration # (s)

FMSA P/N - THIS INFORMATION MUST BE ENTERED FMSA P/N - The 13 digit *Program part number* (P/N) of the Flight Management System (FMS) can be found on the AFD Home -> "Maint" screen->"Adv" mode->"IMA Sys" menu.

FMSA P/N

5. Database Delivery Method

☒ Web Delivery (included)

6. Payment Information: *payment must be received before service is activated*

☐ Existing Collins Customer Provide Account Number

☐ Customer providing PO number (not required by Collins) PO Number

☐ I certify that the above information is current & correct. Signature

☐ I agree that I have read and accept all of [Terms & Conditions of use](#), including exhibit [N](#).
Database Selection (See Next Page)

COLLINS AEROSPACE PRO LINE FUSION® AVIONICS CONTENT

King Air Fusion - Owner/Operator

(Database Selection)

Submit completed forms to Collins Database Subscription Support collinsfmssubscriptions@collins.com, PH: +1.319.295.5000 option 3

7. Database Selection and Pricing - to learn more about the available databases click [here](#)

<input type="checkbox"/> World Package \$14,010 USD/ year Region: World	<input type="checkbox"/> Region Package \$11,690 USD/ year Select one region below Region: <input type="checkbox"/> Americas <input type="checkbox"/> Europe, Asia, Pacific	<input type="checkbox"/> Subregion Package \$9,980 USD/ year Select one subregion below Subregion: <input type="checkbox"/> US/Canada/Latin America <input type="checkbox"/> S. America <input type="checkbox"/> Europe <input type="checkbox"/> Africa, Asia, Australia
---	--	---

Pricing plus Tax and valid until 31 Dec 2023

Each package includes the following:

Flight Management System (FMS) Navigation Database with the regional coverage chosen above. See coverage maps on next page. Data Supplier: Jeppesen®

Phase 1 FMSA-6010 CPN 810-0163-1H0003 Type 42

Phase 2 FMSA-6010 CPN 810-0163-1H0004 Type 61

Phase 3/4 FMSA-6010 CPN 810-0163-1R0001 Type 61

Integrated Flight Information System (IFIS):

E-Maps: Airways & Airspace (High/ Low airways, restricted airspace)
Cities & Towns
GeoPolitical (Country/ State boundaries, river, lakes, oceans)
Obstacles

Graphical Weather Overlay (option needs service, see section 8): ☐ Datalink ☐ XM®

Synthetic Vision System (SVS): Airports & Runways
High Resolution Terrain (HRTDB) *
Obstacles

To learn about Custom Navigation Database options like the addition of special procedures, customized regions or company routes please contact us at 319-295-5000 or collinsdatabasetech@collins.com. For trip kits contact Database Subscription Support at 319-295-5000, option 3 or collinsfmssubscriptions@collins.com

* HRTDB database updates will be available on a yearly basis and are to be requested through Collins as needed.

8. Additional Service Selections - Collins ARINCDirect

Collins' ARINCDirect flight support services offer you a single, comprehensive suite of solutions and support for streamlined, efficient business aviation travel. From takeoff to landing, and everything in between. Across the country and around the globe. All delivered by the innovative aviation industry leader for more than 80 years. Our ARINCDirect flight support services offering is the industry-leading solution for best-in-class flight planning, cabin connectivity and flight operations management. To learn more about our solutions contact:

Collins Aerospace ARINCDirect

Phone: North America: +1 866.321.6060 Worldwide: +1 410.266.2266

Email: AD-Sales@collins.com Website: www.collinsaerospace.com/what-we-do/Business-Aviation/Flight-Support-Services

9. Other Database Selections

Jeppesen® JeppView® Terminal Charts for Pro Line Fusion™

Contact Jeppesen® to purchase, arrange & subscribe service Phone: +1.800.553.7750

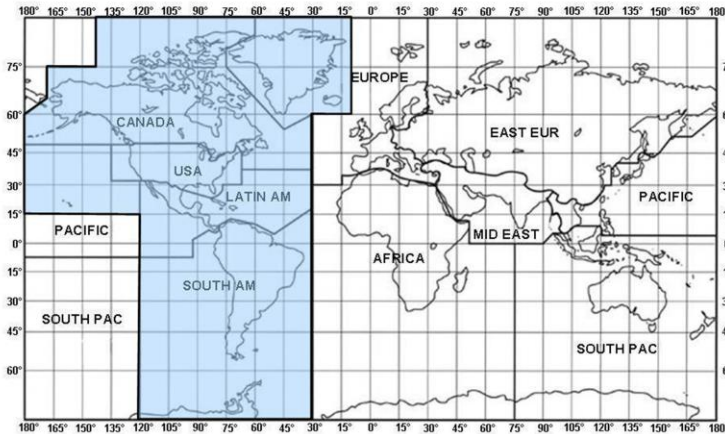
Email: ba-customerservice@jeppesen.com

COLLINS AEROSPACE PRO LINE FUSION® AVIONICS CONTENT SERVICE

King Air Fusion - Owner/Operator

Coverage Maps - see area shaded in blue

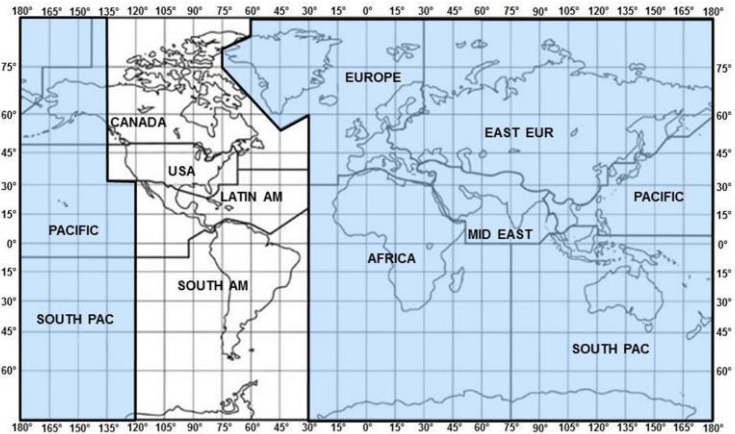
Region Maps



AMERICAS NAVIGATION DATABASE COVERAGE

Type 3-7 Includes runways at least 0000 ft long
<https://www.rockwellcollins.com/fms>

Rockwell
Collins

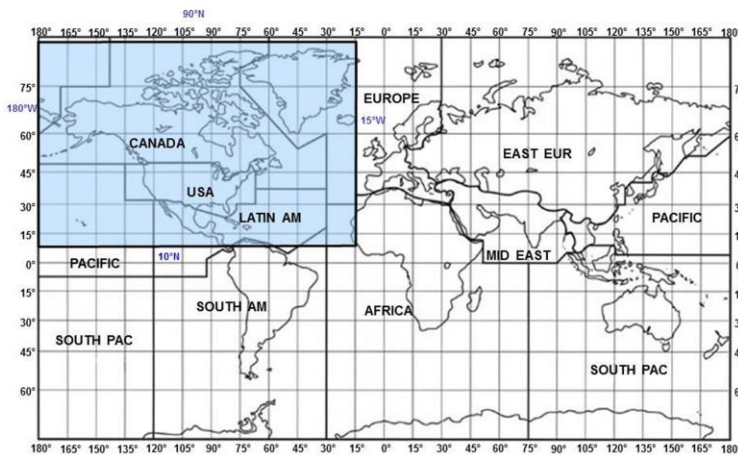


EUROPE / ASIA / PACIFIC NAVIGATION DATABASE COVERAGE

Type 6-8 - No minimum runway length
Type J42 - J42C - J61 - No minimum runway length
<https://www.rockwellcollins.com/fms>

Rockwell
Collins

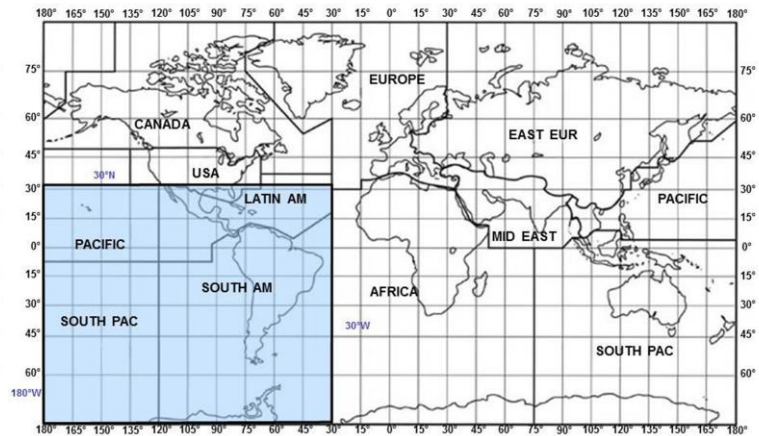
Subregion Maps



USA, CANADA, LATIN AMERICA NAVIGATION DATABASE COVERAGE

King Air Fusion J42 - No minimum runway length
<https://www.rockwellcollins.com/fms>

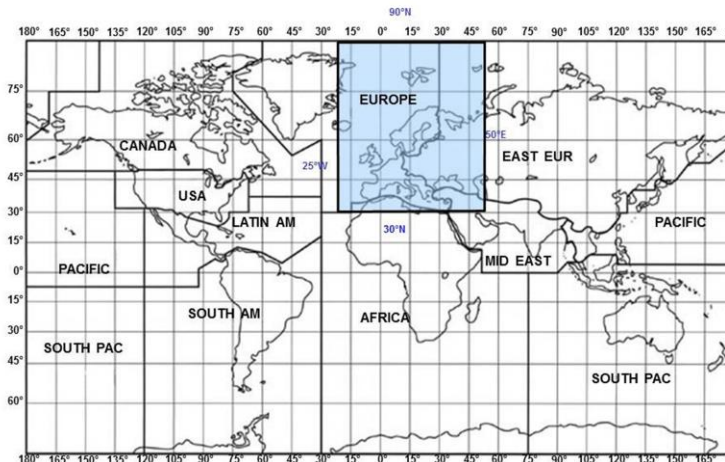
Rockwell
Collins



SOUTH AMERICA NAVIGATION DATABASE COVERAGE

King Air Fusion J42 - No minimum runway length
<https://www.rockwellcollins.com/fms>

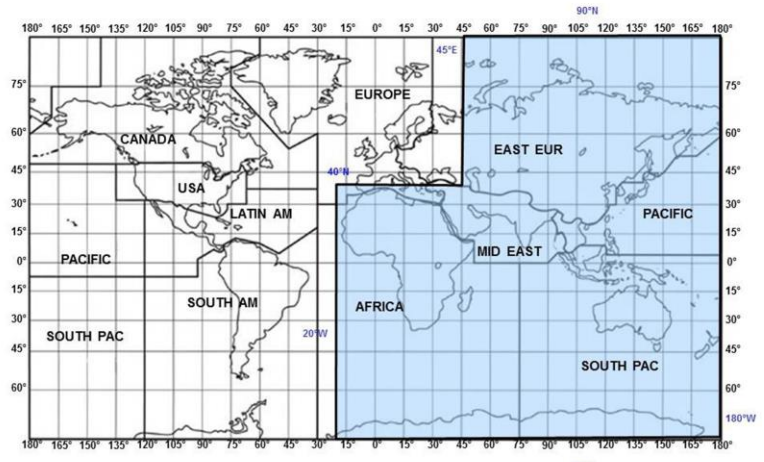
Rockwell
Collins



EUROPE NAVIGATION DATABASE COVERAGE

King Air Fusion J42 - No minimum runway length
<https://www.rockwellcollins.com/fms>

Rockwell
Collins



AFRICA, ASIA, AUSTRALIA NAVIGATION DATABASE COVERAGE

King Air Fusion J42 - No minimum runway length
<https://www.rockwellcollins.com/fms>

Rockwell
Collins

COLLINS AEROSPACE PRO LINE FUSION® AVIONICS CONTENT SERVICE

King Air Fusion - Owner/Operator

ADDITIONAL USER ACCOUNTS

Please enter all of the emails that will require access to the database. For each of these emails, you will need to:

1. Go to www.rockwellcollins.com/fms
2. Click on Request New Account in the top left corner
3. Click Getting Started on the right side
4. Follow the prompts

First name Last Name Email

First name Last Name Email

First name Last Name Email

First name Last Name Email

First name Last Name Email

First name Last Name Email

First name Last Name Email

First name Last Name Email

First name Last Name Email

First name Last Name Email